















# West River Antigonish Harbour Plan Area

## Zoning Map Index

IRVA\_Zoning

ZONETYPE

-  RG-1 Rural General
-  RR-1 Rural Residential
-  R-1 Residential
-  R-2 Residential Multi-Unit
-  MHP-1 Mini-Home Park
-  C-1 Local Commercial
-  C-2 General Commercial
-  C-3 Large Scale Commercial
-  BC-1 Business Commercial
-  TC-1 Tourism Commercial
-  I-1 Light Industrial
-  I-2 General Industrial
-  I-3 Landfill
-  O-1 Open Space
-  F-1 Floodplain
-  WS-1 Water Supply

