









Zoning Map Index

Port Hastings Plan Area

- | | | |
|--|---|--|
|  C-1 Mixed Use |  O-1 Recreation Open Space |  R-2 Future Residential |
|  M-1 Marine Industrial |  O-2 Conservation Open Space |  RM-1 Rural Mixed Use |
|  MHP - Mobile Home Park |  R-1 Residential | |

