



A1

A2

A3

A4

B1

B2

B3

B4

C1

C2

C3




C4

D2

D3



The Town of Port Hawkesbury Zoning Map Index

- | | |
|---|--|
|  R-1 Residential Single Unit |  C-4 Commercial Restricted |
|  R-2 Residential Two Unit |  C-5 Commercial Main Street |
|  R-3 Residential Multiple Unit |  I Institutional |
|  R-4 Mobile Home Park |  O-1 Open Space |
|  R-5 Residential Rural |  M-1 Mixed Use |
|  C-1 Commercial Neighbourhood |  M-2 Industrial Waterfront |
|  C-2 Granville Waterfront Development |  M-3 Industrial Extraction |
|  C-3 Commercial Highway | |

