



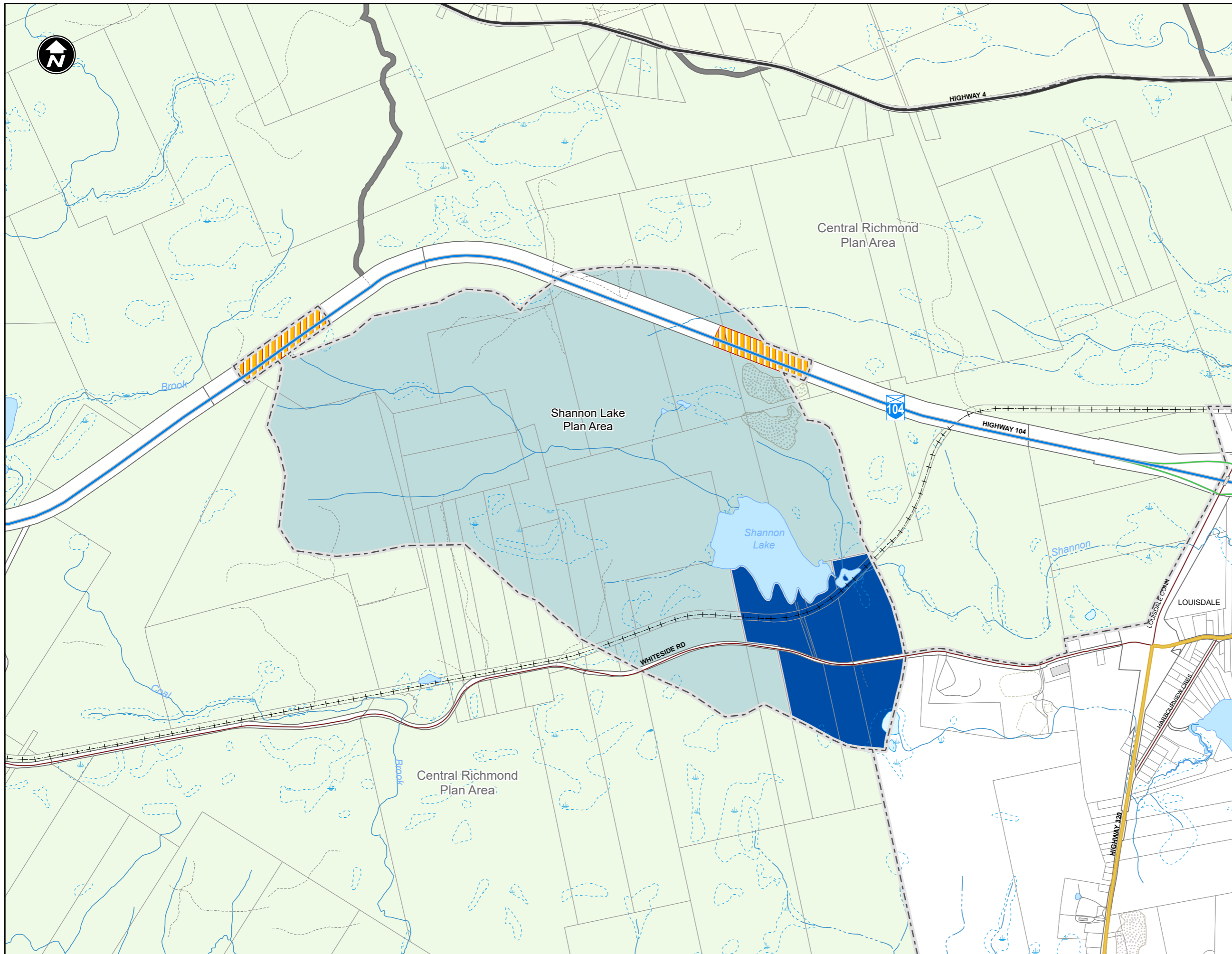
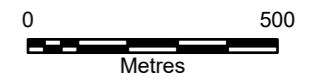


SHANNON LAKE
PLAN AREA

SCHEDULE "A"

Zoning Map

-  ESRPA - Emergency Spill Response Priority Area
-  WHP - Wellhead Protection
-  WSP - Watershed Protection
-  Plan Area Boundary



This map is a graphical representation of property boundaries which approximate the size, configuration and location of properties. This map is not a land survey and is not intended to be used for legal descriptions.
THIS IS NOT AN OFFICIAL RECORD.

