

Municipality of Inverness County
PORT HOOD PLAN AREA

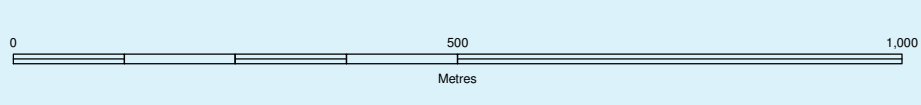
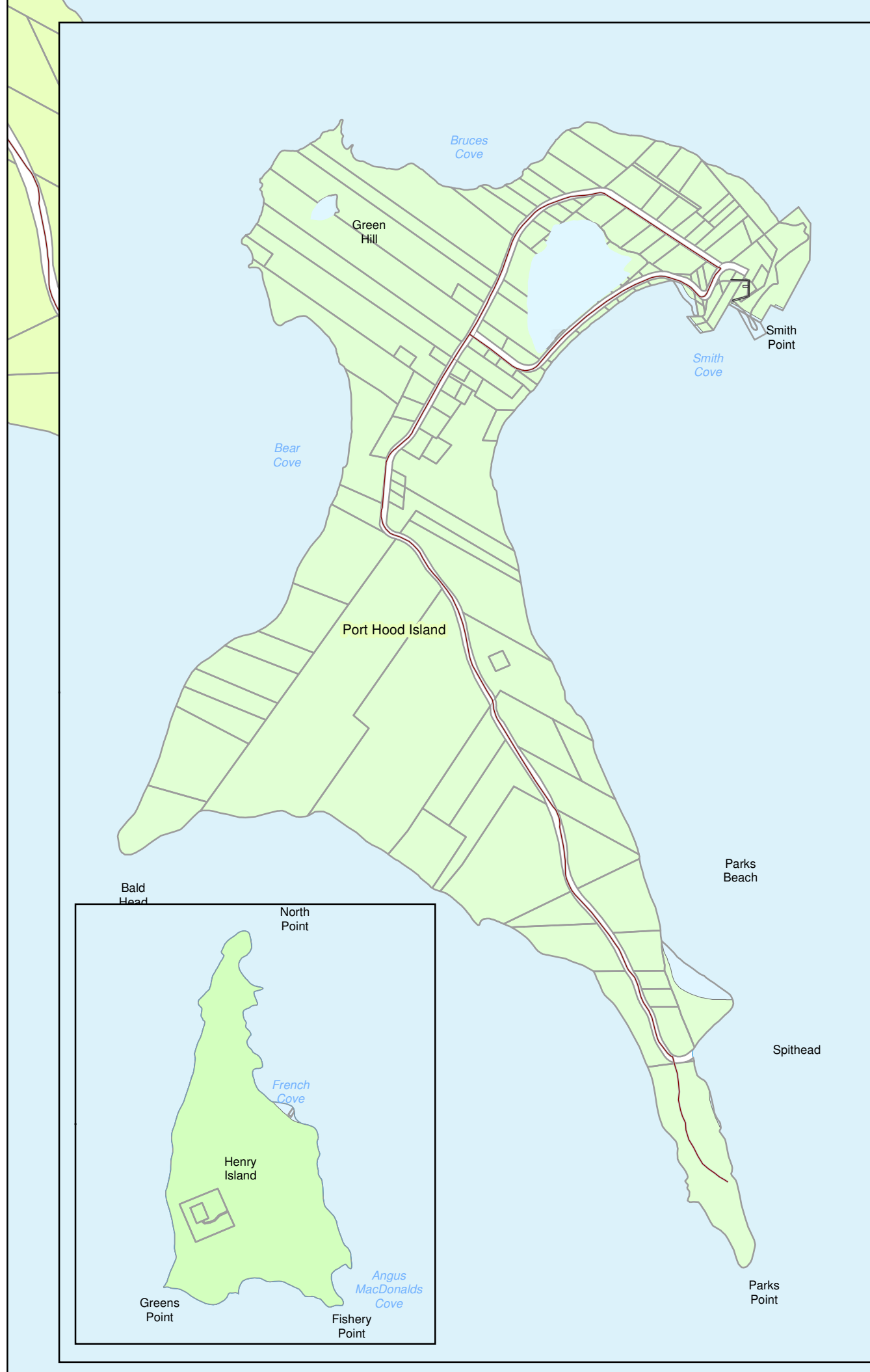
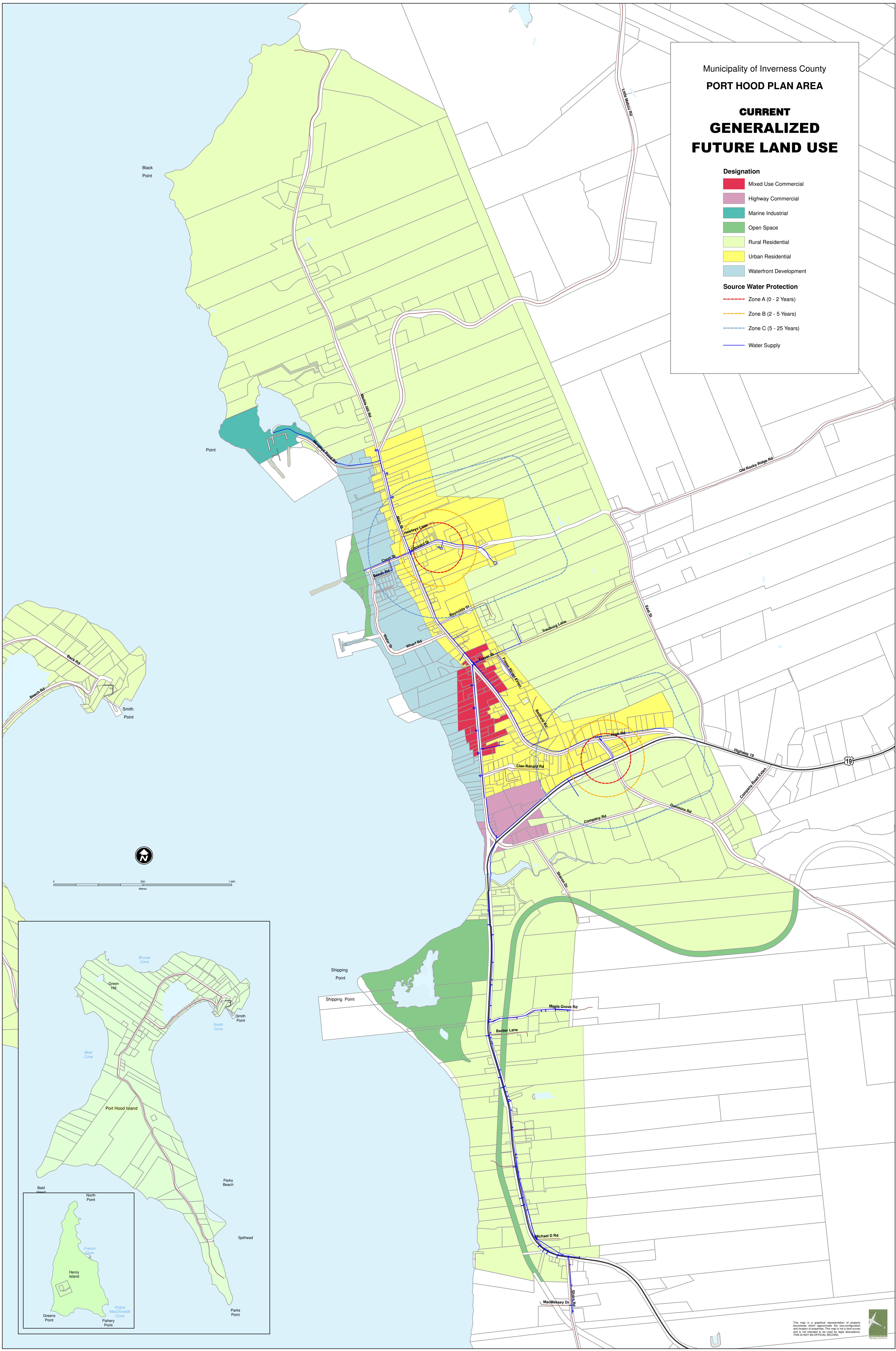
**CURRENT
GENERALIZED
FUTURE LAND USE**

Designation

- Mixed Use Commercial
- Highway Commercial
- Marine Industrial
- Open Space
- Rural Residential
- Urban Residential
- Waterfront Development

Source Water Protection

- Zone A (0 - 2 Years)
- Zone B (2 - 5 Years)
- Zone C (5 - 25 Years)
- Water Supply



This map is a graphical representation of property boundaries which approximate the size, configuration and location of parcels. This map is not a land survey and is not intended to be used for legal descriptions. THIS IS NOT AN OFFICIAL RECORD.