











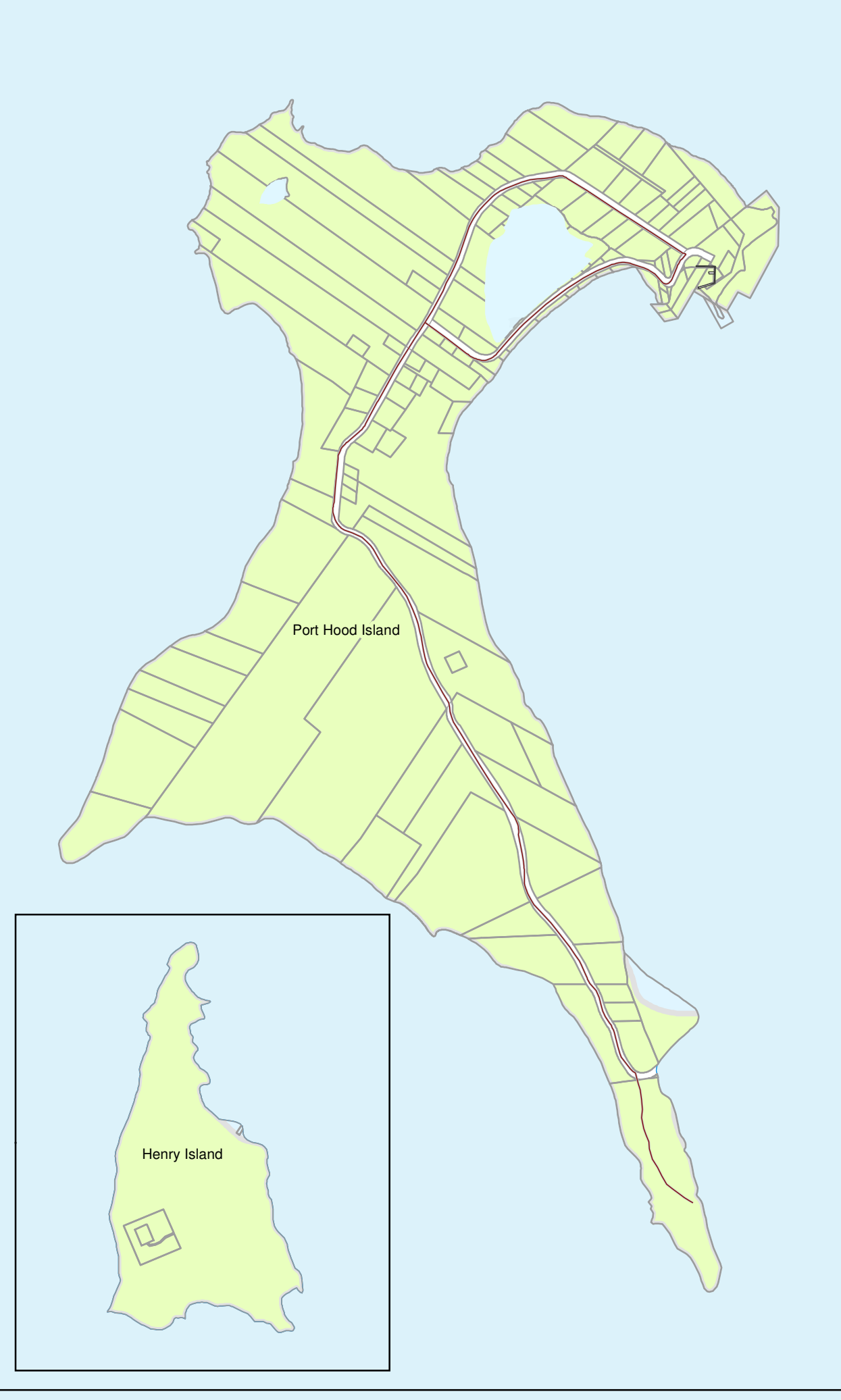
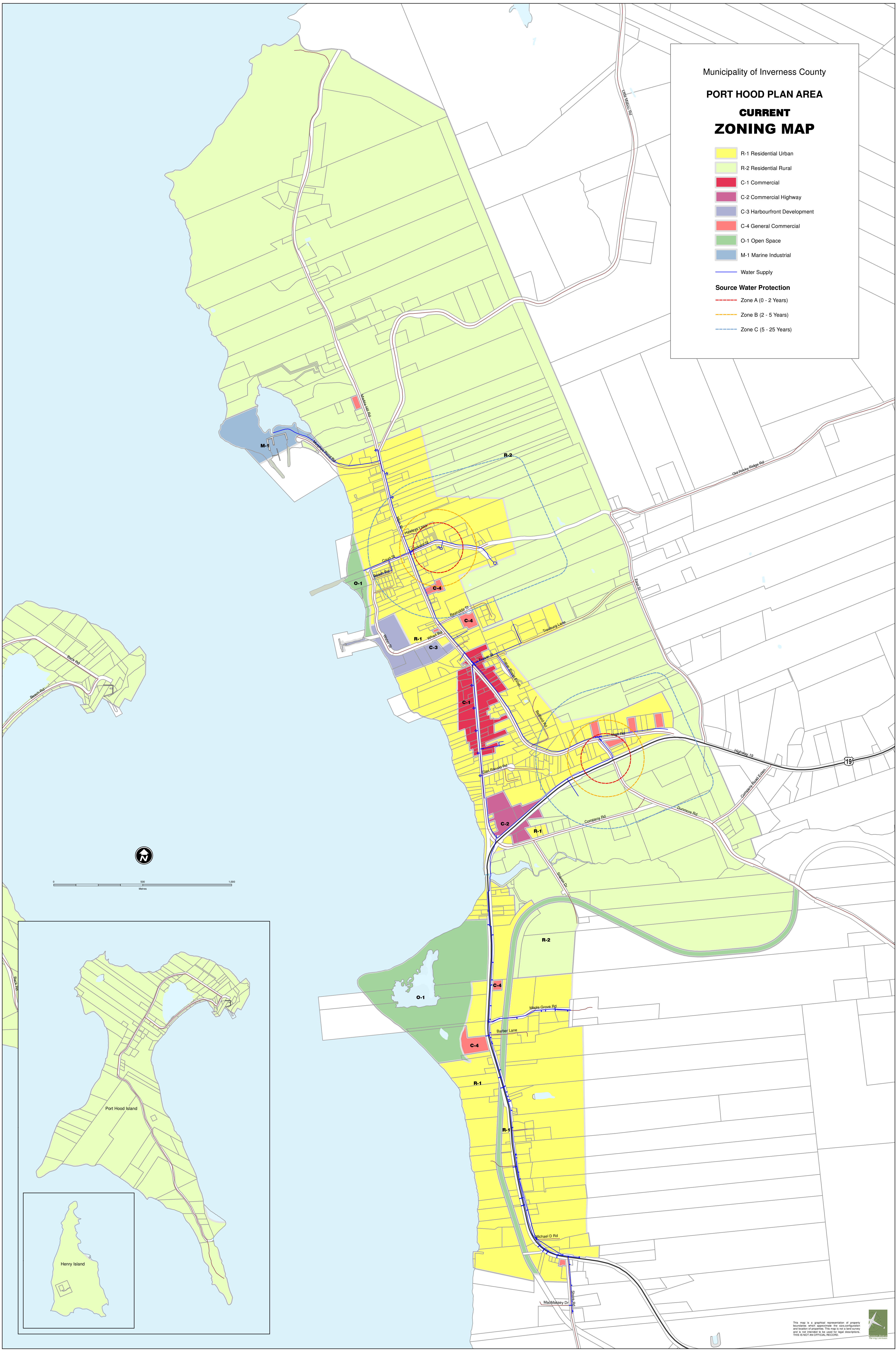


Municipality of Inverness County

PORT HOOD PLAN AREA

CURRENT ZONING MAP

-  R-1 Residential Urban
-  R-2 Residential Rural
-  C-1 Commercial
-  C-2 Commercial Highway
-  C-3 Harbourfront Development
-  C-4 General Commercial
-  O-1 Open Space
-  M-1 Marine Industrial
-  Water Supply
- Source Water Protection**
-  Zone A (0 - 2 Years)
-  Zone B (2 - 5 Years)
-  Zone C (5 - 25 Years)



This map is a graphical representation of property boundaries which approximate the 2016 configuration and is not intended to be used for legal descriptions. THIS IS NOT AN OFFICIAL RECORD.